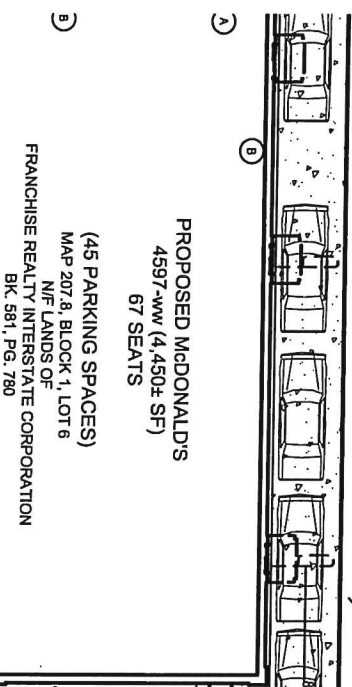


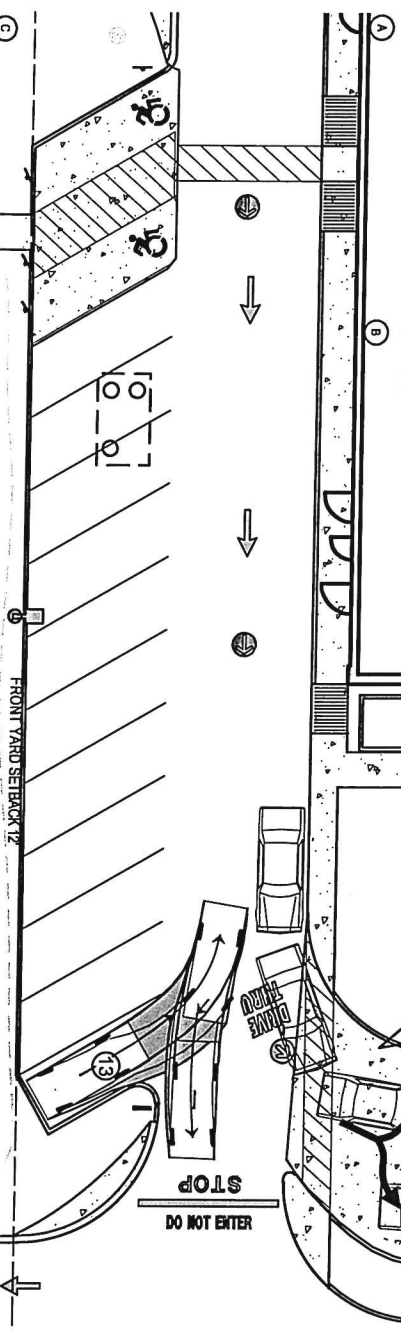
47'S/W51'

17

4 UNIT A



PROPOSED McDONALD'S
4597-ww (4,450± SF)
67 SEATS
(45 PARKING SPACES)
MAP 207.8, BLOCK 1, LOT 6
N/F LANDS OF
FRANCHISE REALTY INTERSTATE CORPORATION
BK. 581, PG. 780



STOP
DO NOT ENTER

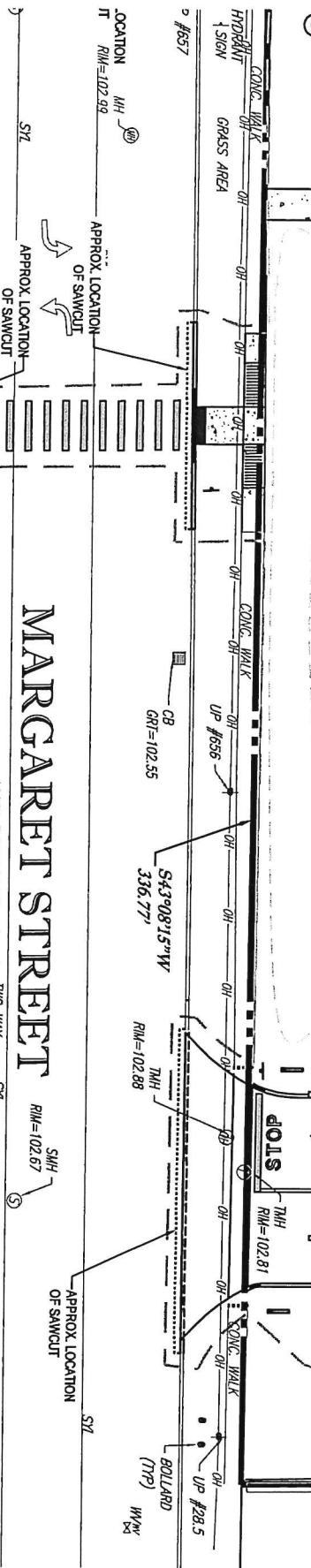
DRIVE THRU

SIDE YARD SETBACK 12'

CONC WALL
APPROX. LIMIT
OF WORK

S47°25'00"E
166.69'

MAP 207.8, BLOCK 2, LOT 49
N/F LANDS OF
EDGEWATER ESTATES
BK. 648, PG. 279
ZONE: RC-1
(RECREATIONAL)
USE: RESIDENTIAL



LOCATION
IT RIM=102.99

APPROX. LOCATION
OF SAWCUT

CB
GRI=102.55

S43°08'15"W
336.77'

THH
RIM=102.88

STOP

THH
RIM=102.81

APPROX. LOCATION
OF SAWCUT

UP #28.5
BOLLARD
(TRP)
W/WS

MARGARET STREET
(AKA ROUTE 9)

